


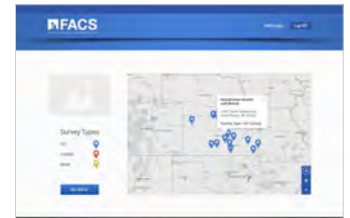
# FACS Management Solutions: FACSTrack

Taking environmental survey documents into the cloud

Blow the dust off those old environmental survey documents. FACS provides a web-based interactive system that helps track asbestos, lead, mold, and PCBs and their locations within a building. This tool takes visualization and inventory mapping a step further, identifying chemical and physical agents in a digitalized drawing, allowing clients to easily identify locations and types of materials that contain these contaminants and see respective photos of identified areas. From renovation construction planning to building maintenance to emergency response, FACSTrack helps everyone from the owner to the engineer be on the same page.

## PROGRAM FEATURES

- Manage multiple locations and facilities easily
- Provides visibility by layers in room (floorings, ceiling, walls)
- Information for emergency response
- Manage records electronically
- Web-based 24/7 tracking
- Available to key personnel
- Provides visual reference environmental surveys
- Includes previous survey and laboratory records
- Converts physical drawings into user friendly data




### CONTACT

**LOS ANGELES 310-668-5600**  
**CHICAGO 779-423-5511**  
**GRAND RAPIDS 616-916-2276**

**SACRAMENTO 916-726-1303**  
**SAN DIEGO 858-859-3322**  
**TALLAHASSEE 850-629-5558**

**SAN FRANCISCO 510-266-4600**  
**PORTLAND 503-595-1001**  
**DALLAS 214-927-3602**



**Right People. Right Perspective. Right Now.**